





Walla Walla Valley Bicycle Route Legend

Bike Repair Stations



-  Tread Shed
-  Reid Campus Center
-  The Finch

Bike Shops



Allegro Cyclery 


Bicycle Barn 

Route Types

-  Bike Lane
-  Bike Route

City Boundary

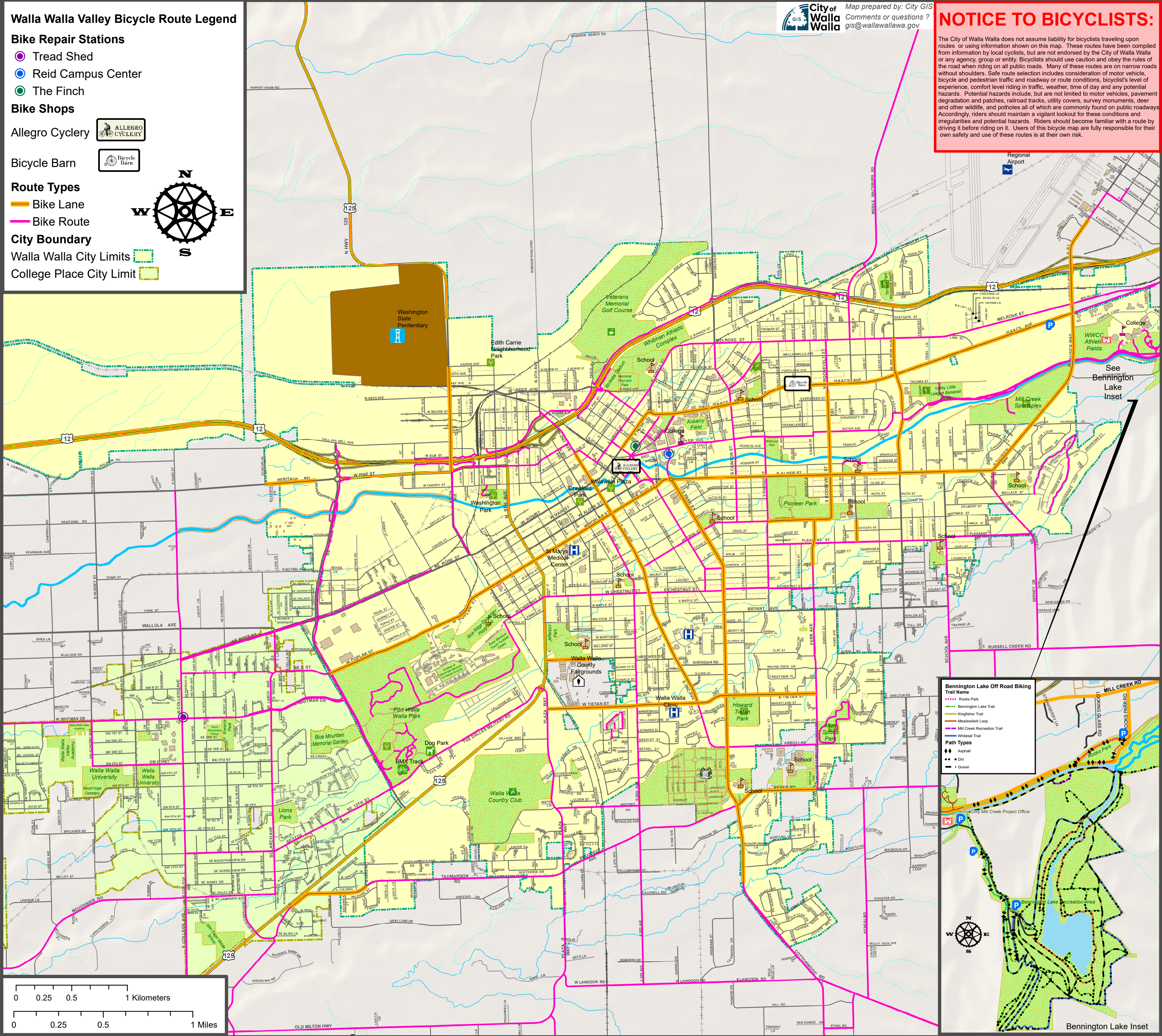
-  Walla Walla City Limits
-  College Place City Limit









Map prepared by: City GIS
Comments or questions? gis@wallawalla.gov

NOTICE TO BICYCLISTS:




The City of Walla Walla does not assume liability for bicyclists traveling upon routes or using information shown on this map. These routes have been compiled from information by local cyclists, but are not endorsed by the City of Walla Walla or any agency, group or entity. Bicyclists should use caution and obey the rules of the road when riding on all public roads. Many of these routes are on narrow roads without shoulders. Safe route selection includes consideration of motor vehicle, bicycle and pedestrian traffic and roadway or route conditions, bicyclist's level of experience, comfort level riding in traffic, weather, time of day and any potential hazards. Potential hazards include, but are not limited to motor vehicles, pavement degradation and patches, railroad tracks, utility covers, survey monuments, deer and other wildlife, and potholes all of which are commonly found on public roadways. Accordingly, riders should maintain a vigilant lookout for these conditions and irregularities and potential hazards. Riders should become familiar with a route by driving it before riding on it. Users of this bicycle map are fully responsible for their own safety and use of these routes is at their own risk.

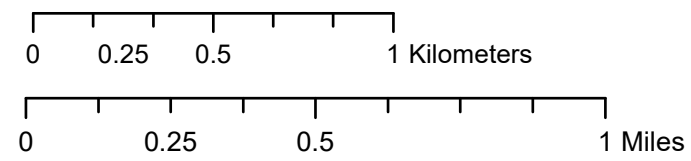
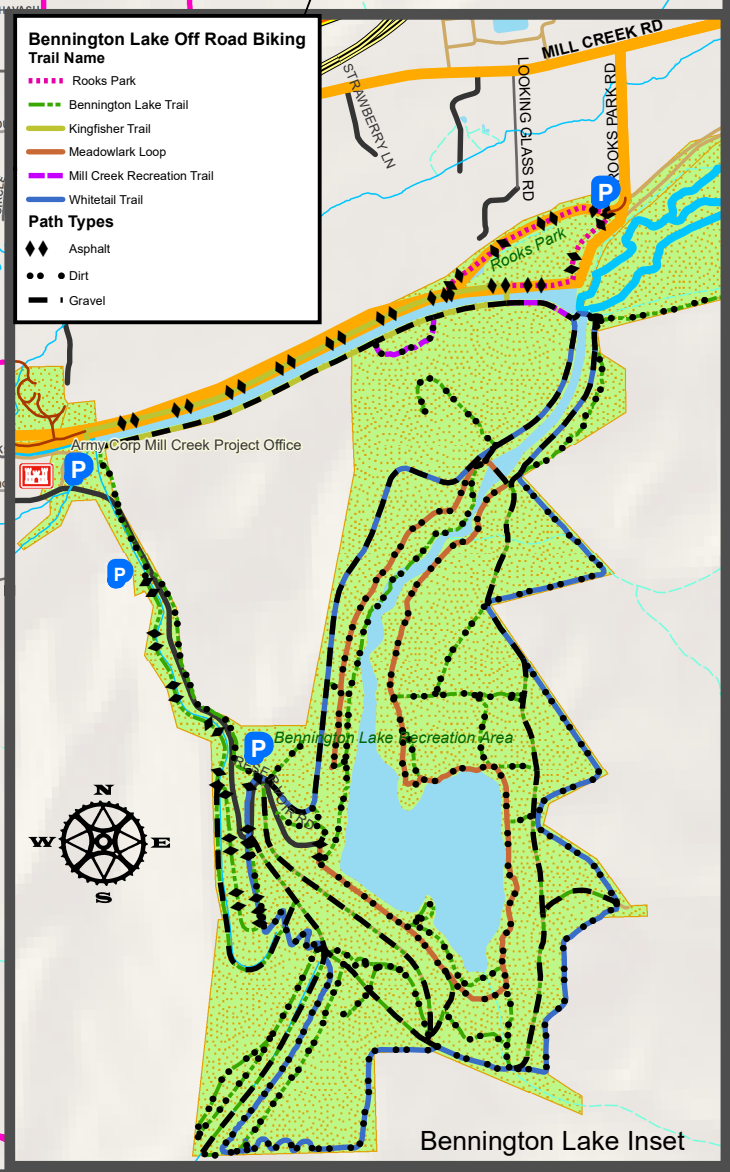


Bennington Lake Off Road Biking

-  Rooks Park
-  Bennington Lake Trail
-  Kingfisher Trail
-  Meadowlark Loop
-  Mill Creek Recreation Trail
-  Whistler Trail

Path Types

-  Asphalt
-  Dirt
-  Gravel



Bennington Lake Inset